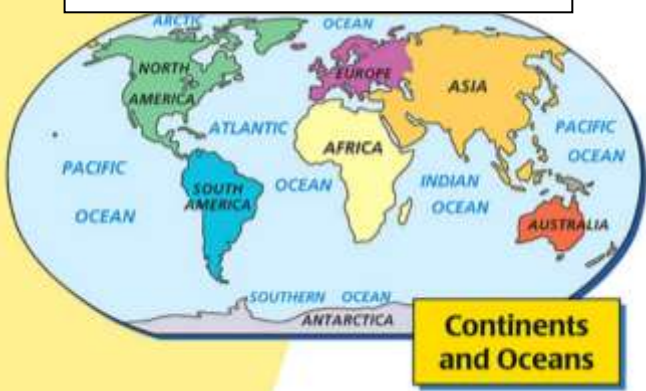


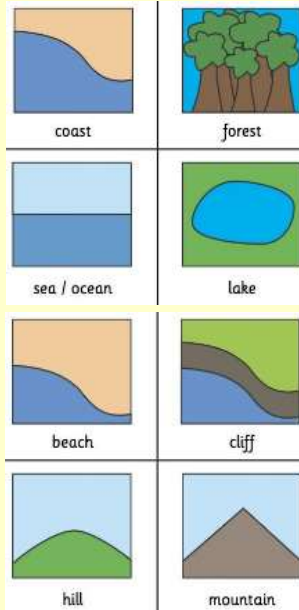
Year 2: Summer 1

Locational knowledge and Place knowledge

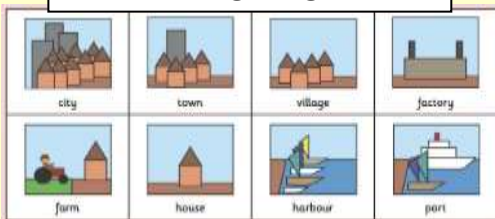
Continents and Oceans



Human geography



Physical geography



Vocabulary

Continents:

Africa
Asia
Australasia
Europe
North America
South America
Antarctica

Oceans:

Arctic
Southern
Indian
Atlantic
Pacific

What I already know:

Reception

- How to recognise some similarities and differences between life in this country and life in other countries
- How to recognise some environments that are different from where they live
- Understand the effect of changing seasons on the natural world around them.

Year 1

- How to use world maps, atlases and globes to identify the United Kingdom and its countries
- Name, locate and identify characteristics of the four countries and capital cities of the United Kingdom and its surrounding seas

What I will learn now:

Year 2

- Identify and name the seven continents of the world
- Identify and name the world's five oceans
- Understand how places are similar or different by studying the human and physical features of a small area of the UK, and a small area in a contrasting Non-European country

Key facts

- There are 7 continents of the world
- A continent is a land mass that is made up of 2 or more countries
- Africa is not a country; it is a continent
- Each continent has a range of different weather, landscapes and animal life
- There are 5 oceans; the Pacific is the biggest and the Arctic is the smallest

What I will learn next:

Year 3

- Understand geographical similarities and differences through studying the human and physical geography of a region of the United Kingdom, a region in a European country, and a region within North or South America
- Locate the world's countries, using maps to focus on Europe and North and South America, concentrating on their environmental regions, key physical and human characteristics, countries, and major cities

Year 4

- Understand geographical similarities and differences through studying the human and physical geography of a region of the United Kingdom, a region in a European country, and a region within North or South America
- Locate the world's countries, using maps to focus on Europe and North and South America, concentrating on their environmental regions, key physical and human characteristics, countries, and major cities